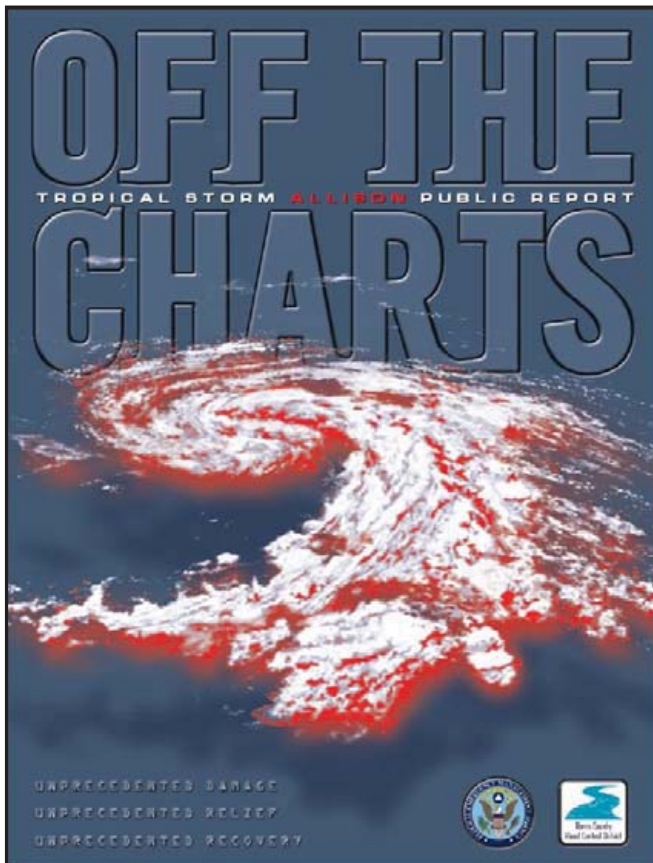
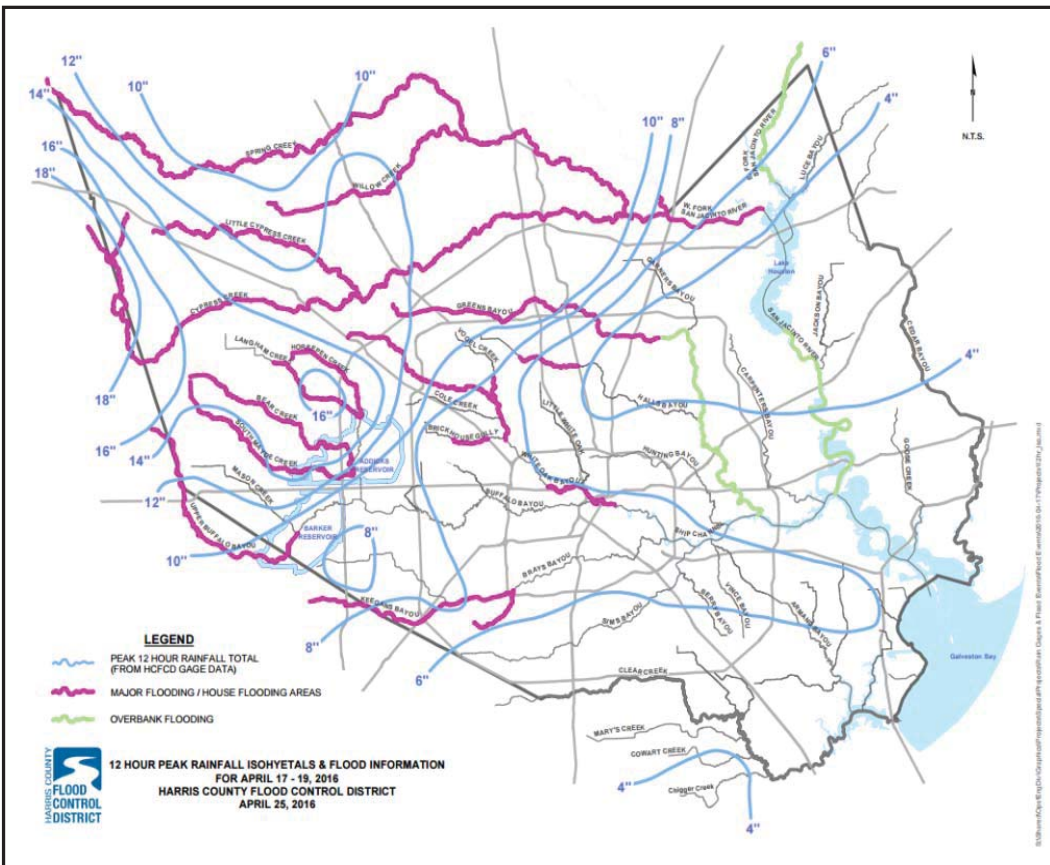



Legal Issues Arising From Hurricane Harvey
by Jim Blackburn, Attorney, Blackburn Carter Law Firm
Co-Director, SSPEED Center, Rice University
Presented at U.T. Land Use Conference, March 23, 2018



**Harris County Flood Control
District Brochure About
Tropical Storm Allison 2001**



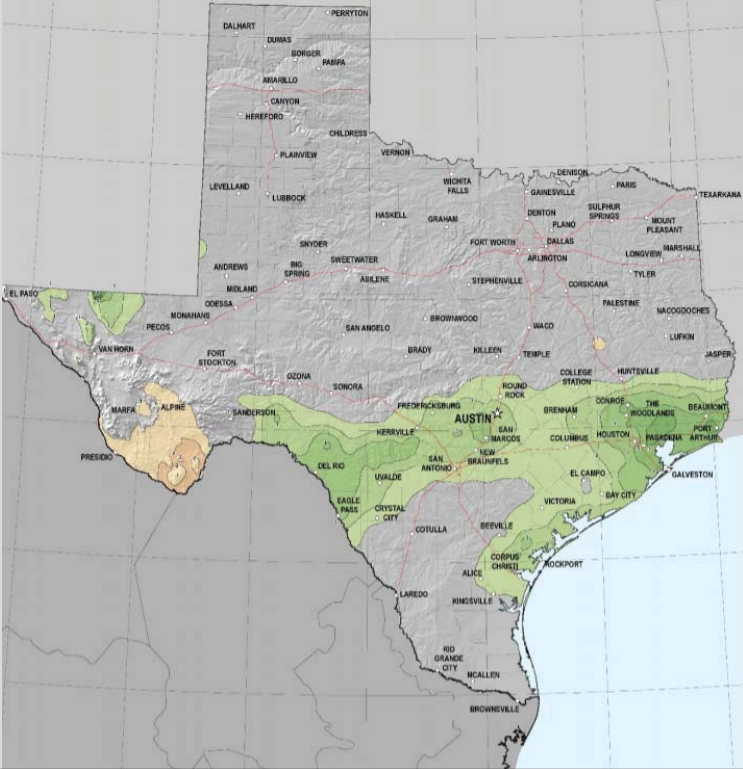
Tax Day Flood April 2016



Harvey 2017

NOAA Atlas 14 2017 Draft Released

Areas With Increased 100 Year Rainfall Based On Statistics Through Harvey



1% Annual Chance, 24-Hour Rainfall Depths

14.01"
to
15.00"

15.01"
to
16.00"

16.01"
to
17.00"

18.01"
to
18.80"

17.01"
to
18.00"

11.01 - 12.00	15.01 - 16.00
12.01 - 13.00	16.01 - 17.00
13.01 - 14.00	17.01 - 18.00
14.01 - 15.00	18.01 - 18.80

AFTER ATLAS 14

Find the full text of this and thousands of other resources from leading experts in dozens of legal practice areas in the [UT Law CLE eLibrary \(utcle.org/elibrary\)](http://utcle.org/elibrary)

Title search: Post-Disaster Regulation

Also available as part of the eCourse

[2018 Land Use eConference](#)

First appeared as part of the conference materials for the

22nd Annual Land Use Conference session

"Post-Disaster Regulation"