
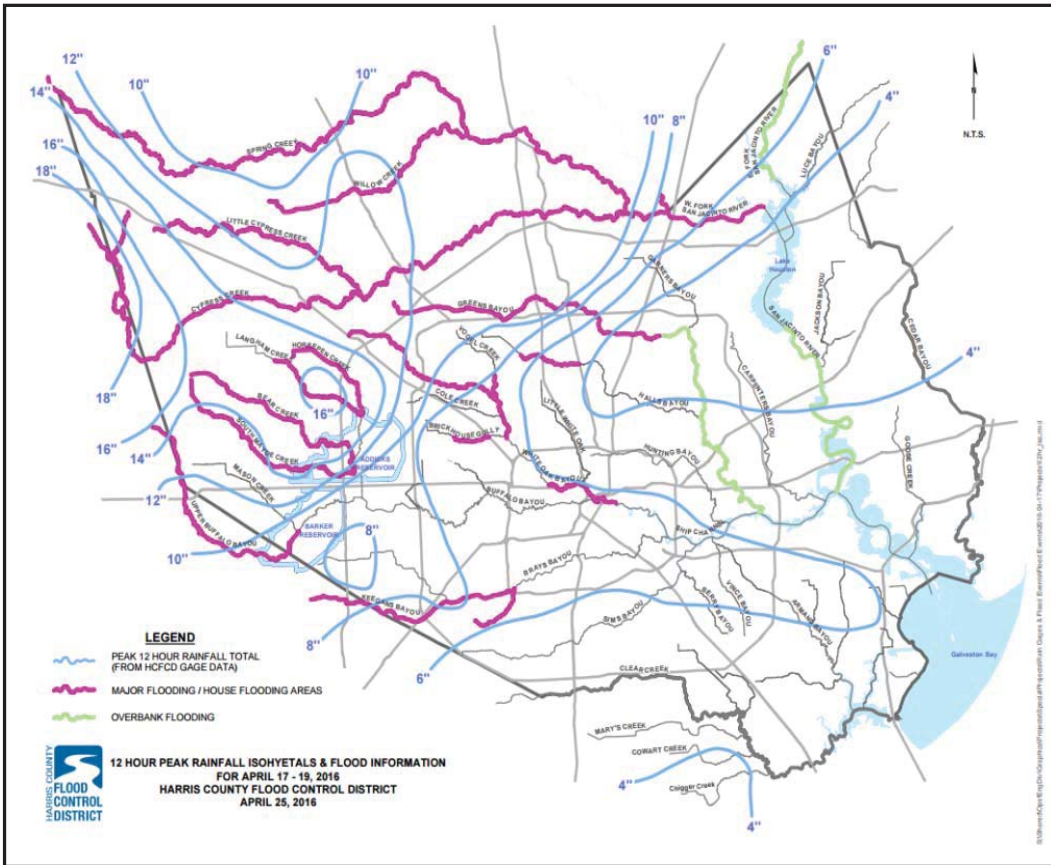


Legal Issues Arising From Hurricane Harvey


by Jim Blackburn, Attorney, Blackburn Carter Law Firm
Co-Director, SSPEED Center, Rice University
Presented at U.T. Land Use Conference, March 23, 2018



Harris County Flood Control District Brochure About Tropical Storm Allison 2001



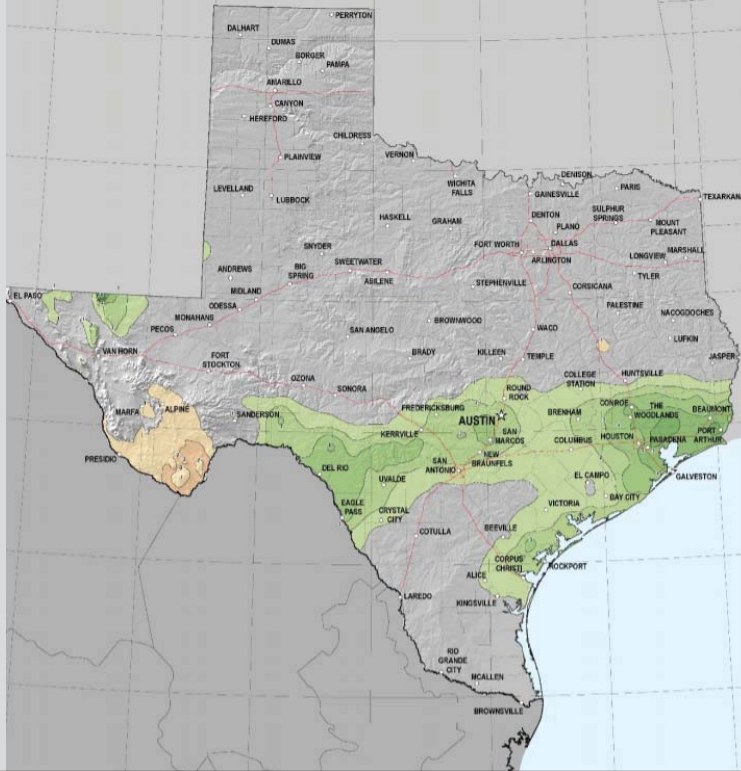
Tax Day Flood April 2016



Harvey 2017

NOAA Atlas 14 2017 Draft Released

**Areas With
Increased 100 Year
Rainfall Based On
Statistics Through
Harvey**



1% Annual Chance, 24-Hour Rainfall Depths

14.01"
to
15.00"

15.01"
to
16.00"

16.01"
to
17.00"

18.01"
to
18.80"

17.01"
to
18.00"

11.01 - 12.00	15.01 - 16.00
12.01 - 13.00	16.01 - 17.00
13.01 - 14.00	17.01 - 18.00
14.01 - 15.00	18.01 - 18.80

AFTER ATLAS 14

Find the full text of this and thousands of other resources from leading experts in dozens of legal practice areas in the [UT Law CLE eLibrary \(utcle.org/elibrary\)](http://utcle.org/elibrary)

Title search: Post-Disaster Regulation

Also available as part of the eCourse

[2018 Land Use eConference](#)

First appeared as part of the conference materials for the

22nd Annual Land Use Conference session

"Post-Disaster Regulation"